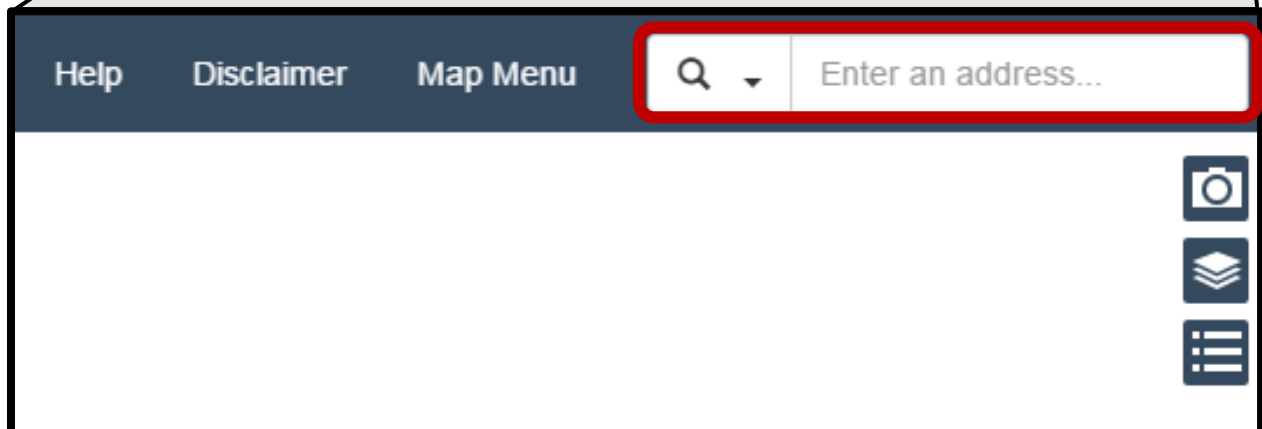
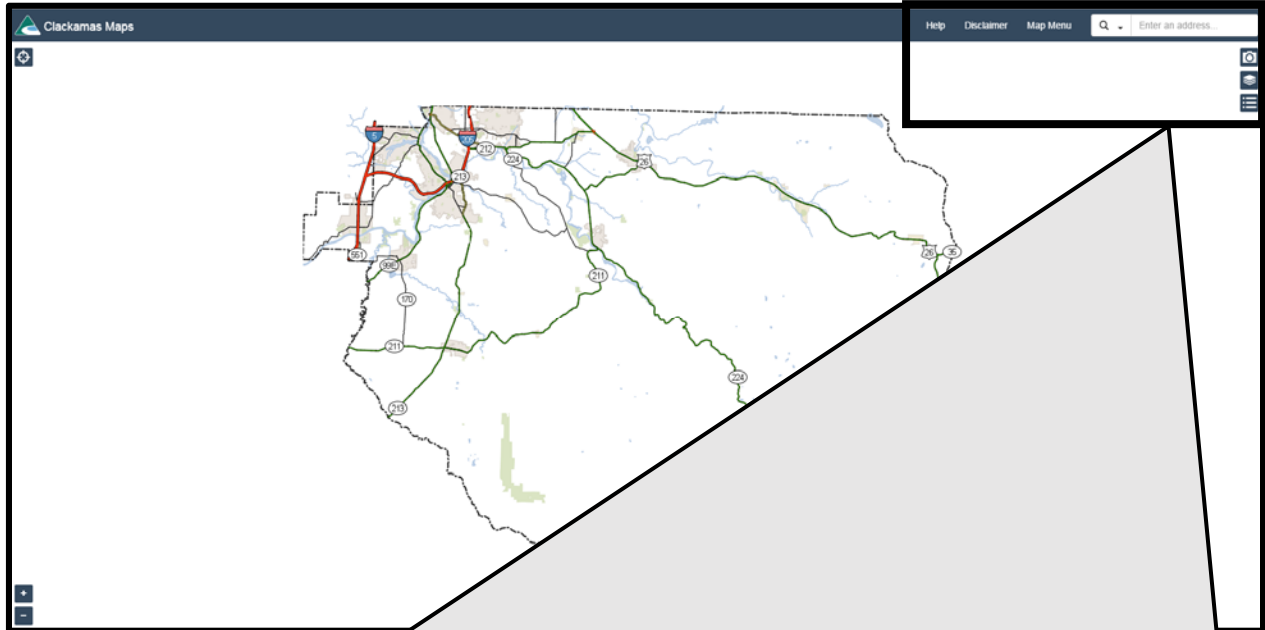


## Clackamas County CMAP Application

1. Navigate to <http://cmap.clackamas.us>
2. Enter the street address in the “Enter an address...” search box in the top-right corner of the page.



3. Choose the correct address from the drop down list that appears.

The image shows a screenshot of the Clackamas Maps web application. At the top, there is a search bar with the text '16223' and a dropdown menu displaying a list of addresses. A red arrow points to the second address in the list.

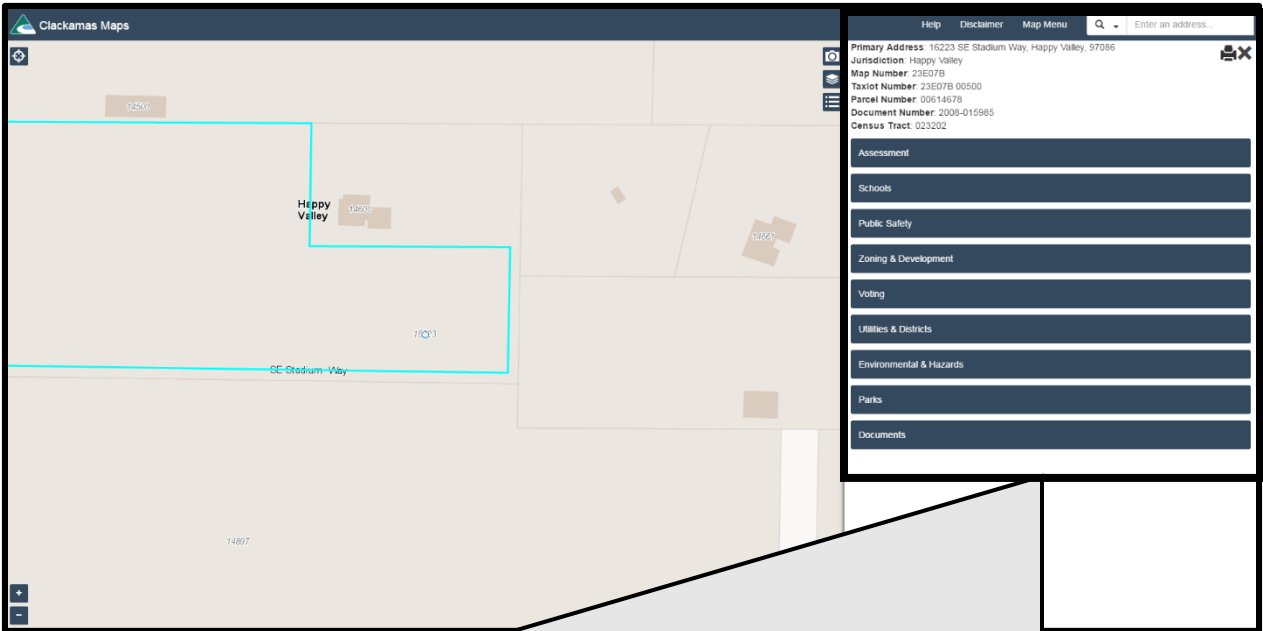
Clackamas Maps

Help Disclaimer Map Menu Q 16223

- 16223 SE Rayna Ct, Milwaukie, 97267
- 16223 SE Stadium Way, Clackamas, 97015
- 16223 SE Orchard View Ln, Damascus, 97089
- 16223 S Springwater Rd, Oregon City, 97045
- 16223 S Holcomb Blvd, Oregon City, 97045

CLICK!

4. A map of the property you selected will appear on the left-hand side of the window. Information about the address you selected will appear on the right-hand side of the window.



**Primary Address:** 16223 SE Stadium Way, Happy Valley, 97086

**Jurisdiction:** Happy Valley

**Map Number:** 23E07B

**Taxlot Number:** 23E07B 00500


**Parcel Number:** 00614678

**Document Number:** 2008-015985

**Census Tract:** 023202

- Assessment
- Schools
- Public Safety
- Zoning & Development
- Voting
- Utilities & Districts
- Environmental & Hazards
- Parks
- Documents

5. Each navy blue header is a link to an information section, such as “Schools.”

**Primary Address:** 16223 SE Stadium Way, Happy Valley, 97086 

**Jurisdiction:** Happy Valley

**Map Number:** 23E07B

**Taxlot Number:** 23E07B 00500

**Parcel Number:** 00614678

**Document Number:** 2008-015985

**Census Tract:** 023202

**Assessment**

**Schools**

**Elementary School**

[Verne A. Duncan Elementary](#)  
North Clackamas  
14898 SE Parklane Dr, Happy Valley, 97015  
503-353-3270

**Middle School**

[Rock Creek Middle](#)  
North Clackamas  
14897 SE Parkland Drive, Happy Valley, 97015  
503-353-5680

**High School**

[Clackamas High](#)  
North Clackamas  
14486 SE 122nd Ave, Clackamas, 97015  
503-353-5800

**Public Safety**

**Nearest Fire Station**

Fd1 Clackamas Station #8  
16100 SE 130th Ave, Clackamas

**Nearest Police Station**

19920 SE Highway 212, Damascus, 97089

6. Select the **“Utilities & Districts”** subsection by clicking on the navy blue header with white typeface.

The image shows a vertical list of navigation items in navy blue boxes with white text. From top to bottom, the items are: Assessment, Schools, Public Safety, Zoning & Development, Voting, Utilities & Districts, Cable Provider, Community Planning Organization, Sanitary Hauler, Park District, School District, and Water District. A large red arrow with the text "CLICK!" points to the "Utilities & Districts" header. Below this header, the "Park District" section is highlighted with a red rounded rectangle, and it contains the text "North Clackamas Park District #3".

- Assessment
- Schools
- Public Safety
- Zoning & Development
- Voting
- Utilities & Districts**
- Cable Provider
  - City
- Community Planning Organization
  - City
- Sanitary Hauler
  - [Hoodview Disposal & Recycling, Inc.](#)
  - Rural Fee Zone
- Park District**
  - North Clackamas Park District #3
- School District
  - [North Clackamas](#)
- Water District
  - Sunrise Water Authority

7. Under Park District, check for **“North Clackamas Park District #3.”**

8. Is “North Clackamas Park District #3” is listed under the **Park District** header within the **Utilities & Districts** subsection?

a. YES, you are IN DISTRICT and are subject to Resident rates.

The screenshot shows a web page titled "Utilities & Districts" with a dark blue header. Below the header, there are several sections: "Cable Provider" (City), "Community Planning Organization" (City), "Sanitary Hauler" (Hoodview Disposal & Recycling, Inc. Rural Fee Zone), "Park District" (North Clackamas Park District #3), "School District" (North Clackamas), and "Water District" (Sunrise Water Authority). A callout box on the right highlights the "Park District" section, showing "North Clackamas Park District #3".

b. NO, you are OUT OF DISTRICT and are subject to Non-Resident rates.

i. Other Parks District listed

The screenshot shows a web page titled "Utilities & Districts" with a dark blue header. Below the header, there are several sections: "Cable Provider" (City), "Community Planning Organization" (City), "Sanitary Hauler" (Republic Services(United, Lake Oswego)), "Park District" (Lake Grove Park Dist. #1), "School District" (Lake Oswego), and "Water District" (Rivergrove). A red box highlights the "Park District" section.

ii. No Parks District listed

The screenshot shows a web page titled "Utilities & Districts" with a dark blue header. Below the header, there are several sections: "Cable Provider" (Wave Broadband (Canby)/Frontier), "Community Planning Organization" (Stafford-Tualatin Valley), "Sanitary Hauler" (Republic Services(United, Lake Oswego) Rural Fee Zone), "School District" (West Linn/Wilsonville). A red box highlights the "Sanitary Hauler" section.