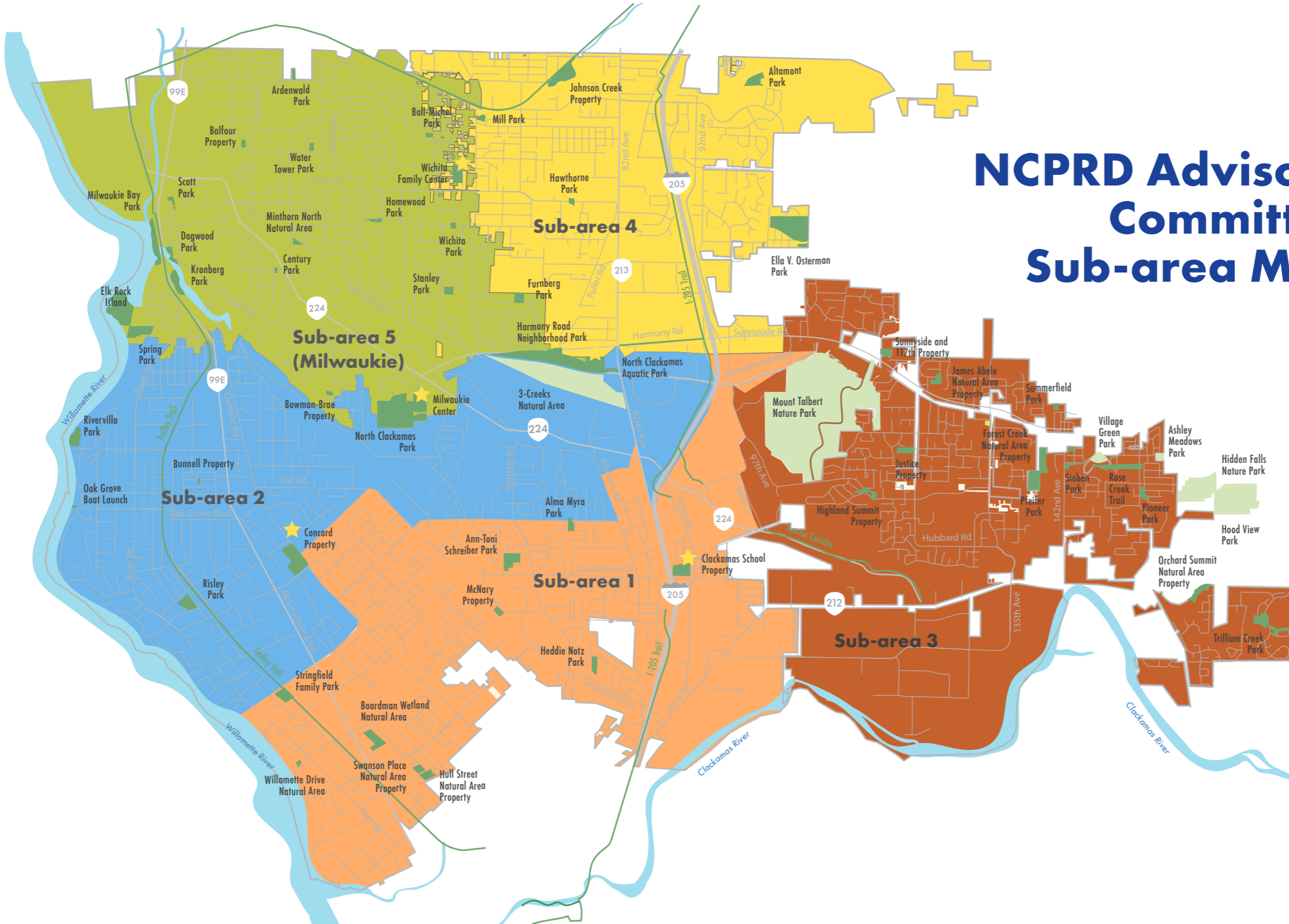







# N CPRD Advisory Committee Sub-area Map



## LEGEND

-  N CPRD owned and/or managed facilities
-  N CPRD owned and/or managed sites
-  Non-N CPRD owned and/or managed sites
-  N CPRD boundary
-  Existing multi-use trail
-  Existing pedestrian trail

## DAC Sub-Areas

-  Sub-area 1
-  Sub-area 2
-  Sub-area 3
-  Sub-area 4
-  Sub-area 5 (Milwaukie)